







# MAP D-2: Evacuation Zones

## *City of Atlantic Beach 2045 Comprehensive Plan Amendment Map Series*

Evacuation zones are based on factors including wave action, precipitation, and areas known to flood and are classified on a lettering system, with A, B, C, D, E, and F zones. The areas located in Evacuation Zone A are the most vulnerable to the factors listed above and will be the first to be evacuated.

-  Evacuation Zone A
-  Evacuation Zone B
-  Evacuation Routes



0 0.25 0.5 1 Miles

