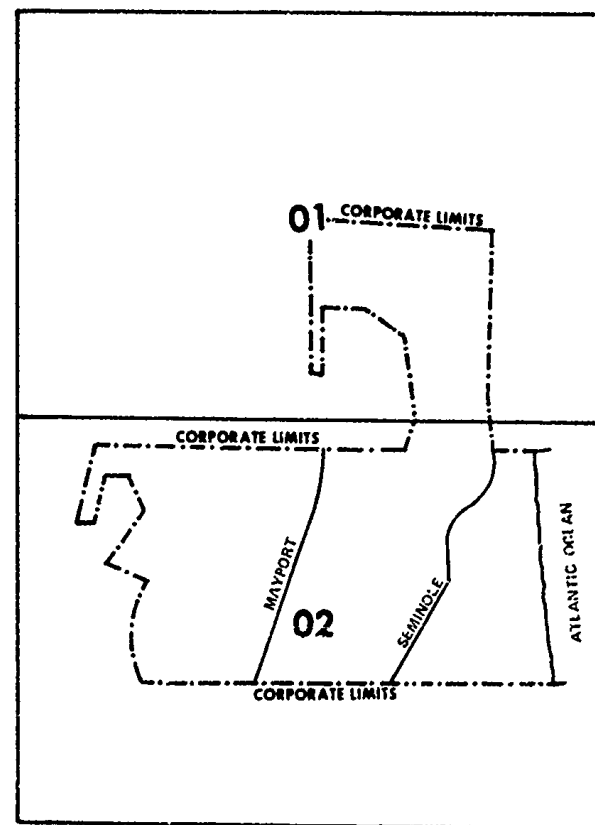


These maps may not include all Special Flood Hazard Areas in the community.
 After a more detailed study, the Special Flood Hazard Areas shown on these
 maps may be modified, and other areas added.

Consult NFIA Servicing Company or local insurance agent or broker to determine
 if properties in this community are eligible for flood insurance.

COMMUNITY No. 120075



LEGEND

Levee

Sea Wall

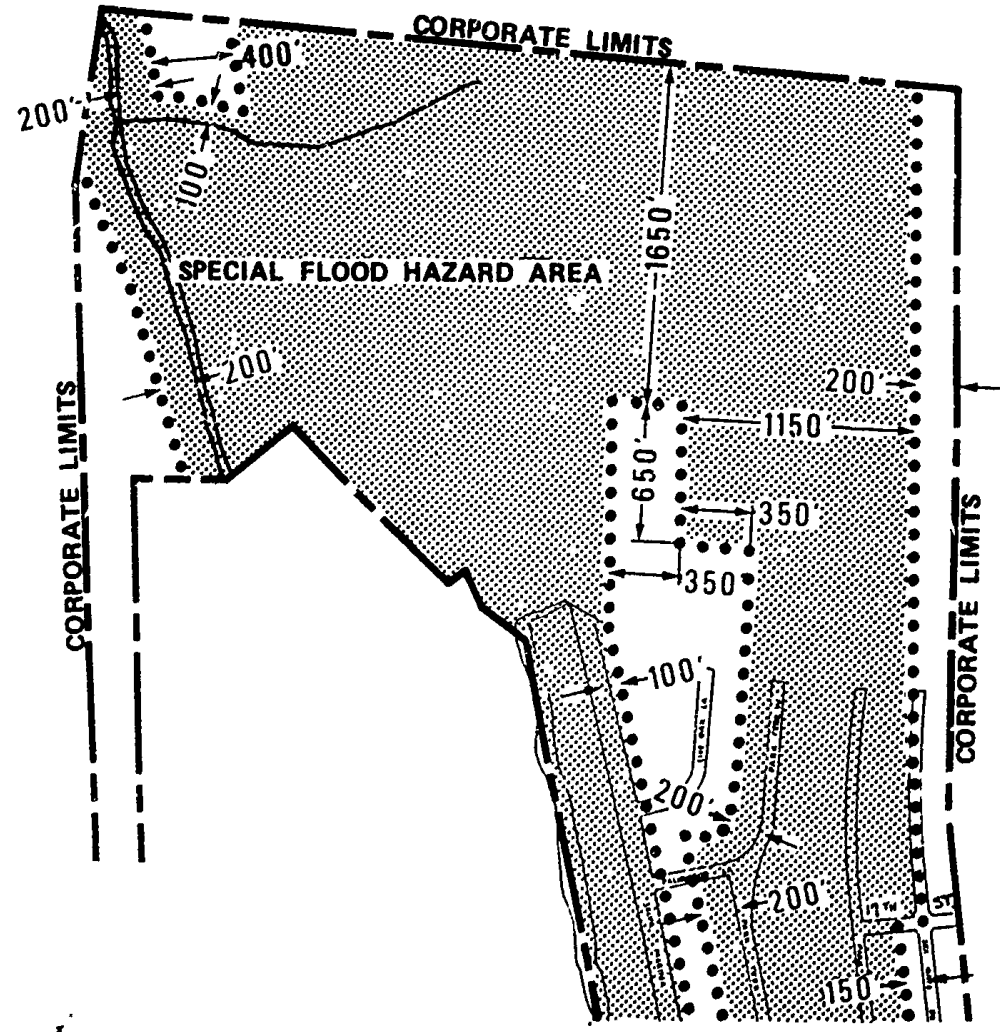
Zone Boundary

SPECIAL FLOOD HAZARD AREA ZONE A

SPECIAL FLOOD HAZARD AREA
 IDENTIFICATION DATE
 JUNE 28, 1974

DEPARTMENT OF HOUSING AND URBAN DEVELOPMENT
 Federal Insurance Administration
 CITY OF ATLANTIC BEACH, FL
 (DUVAL CO.)
 MAP INDEX
 FIA FLOOD HAZARD BOUNDARY MAPS
 No. H J1-02

Historic From
 Microfiche

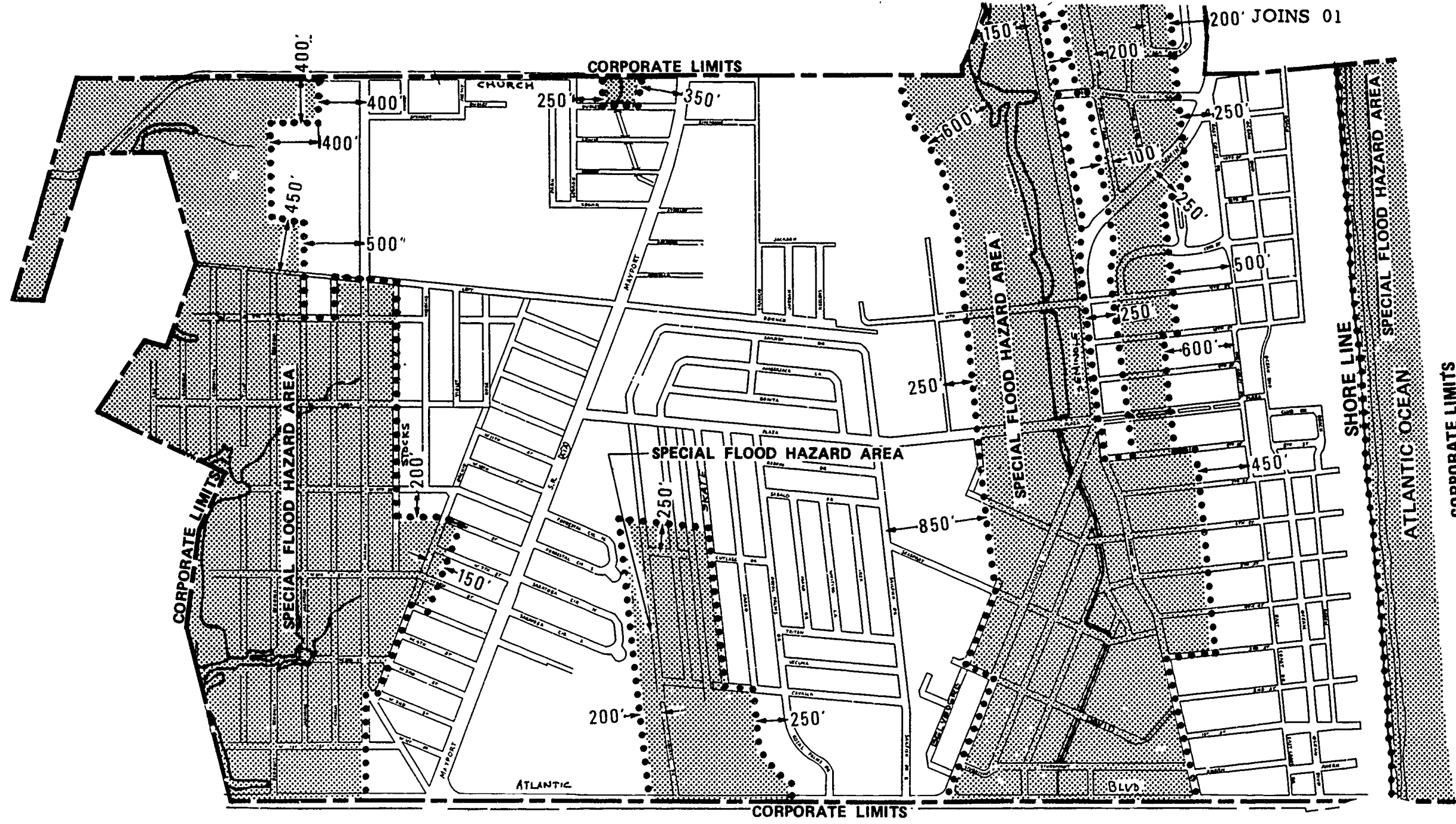


DEPARTMENT OF HOUSING AND URBAN DEVELOPMENT
 Federal Insurance Administration
 CITY OF ATLANTIC BEACH, FL
 (DUVAL CO.)

FIA FLOOD HAZARD BOUNDARY MAP
 No. H 01

APPROXIMATE SCALE
 500 0 1000 2000 3000 FEET

Effective Date:
 JUNE 28, 1974



APPROXIMATE SCALE



FIA FLOOD HAZARD BOUNDARY MAP
No. H 02

Effective Date:
JUNE 28, 1974

DEPARTMENT OF HOUSING AND URBAN DEVELOPMENT
Federal Insurance Administration

CITY OF ATLANTIC BEACH, FL
(DUVAL CO.)